




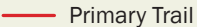

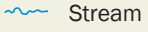








HELL HOLLOW WILDERNESS AREA

Trail Key

 Beech Ridge Loop Trail 0.52 mile, easy	 Wildcat Trail 0.23 mile, difficult
Permitted Uses: Hike, bike 	Permitted Uses: Hike 
Surface: Compacted gravel	Surface: Compacted gravel, steps 

Legend

 Parking	 Steps
 Restroom	 Primary Trail
 Picnic Shelter	 Stream
 Playground	 Road
 Campsite Call 440-358-7275 to reserve	 Pond
	 Parking Lot
	 Park Boundary

