














# HELL HOLLOW WILDERNESS AREA

### Trail Key

 <b>Beech Ridge Loop Trail</b> 0.52 mile, easy	 <b>Wildcat Trail</b> 0.23 mile, difficult
<b>Permitted Uses:</b> Hike, bike   	<b>Permitted Uses:</b> Hike   
<b>Surface:</b> Compacted gravel	<b>Surface:</b> Compacted gravel, steps

### Legend

 Parking	 Steps
 Restroom	 Primary Trail
 Picnic Shelter	 Stream
 Playground	 Road
	 Pond
	 Parking Lot
	 Park Boundary

