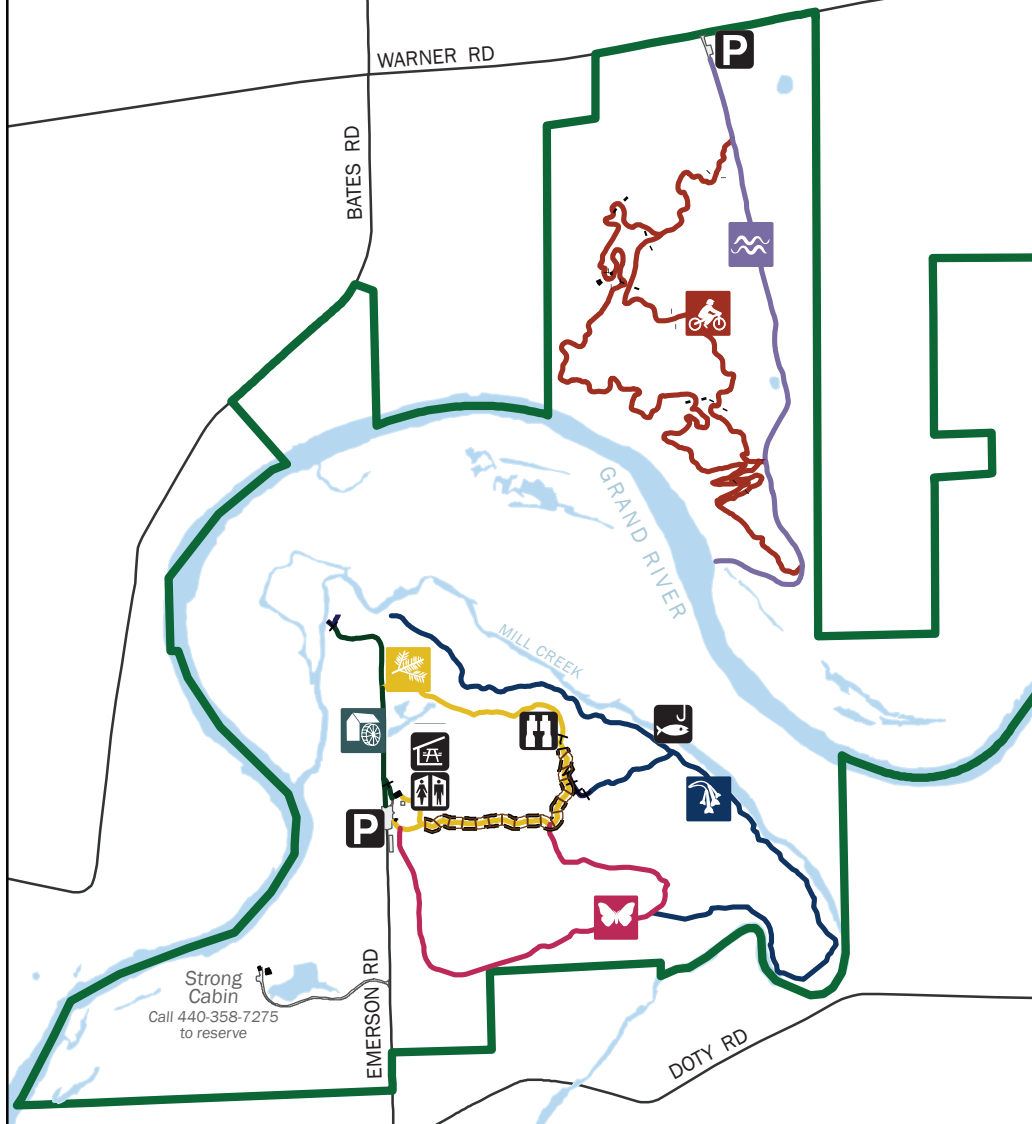




HOGBACK RIDGE PARK



Trail Key



Bike Trail
2.02 miles, moderate

Permitted Uses: Hike, bike



Surface: Natural



Bluebell Valley Path
1.19 mile, moderate

Permitted Uses: Hike



Surface: Natural



Grand River Trail
0.75 mile, moderate

Permitted Uses: Hike, bike



Surface: Natural



Hemlock Ridge Loop Trail
0.62 mile, easy

Permitted Uses: Hike, bike



Surface: Compacted gravel, boardwalk & steps



Meadow Rim Trail
0.67 mile, easy

Permitted Uses: Hike, bike



Surface: Compacted gravel



Old Emerson Road Trail
0.29 mile, moderate

Permitted Uses: Hike, bike



Surface: Compacted gravel

**Walk bikes on
bridges and
boardwalks.**

Legend



Parking



Restroom




Picnic Shelter



Fishing



Scenic Overlook




Bridge



Steps



Boardwalk



Primary Trail



Connector Trail

Stream

Road

Building

Pond

Parking Lot

Park Boundary

0 750 1,500 2,250 3,000 Feet