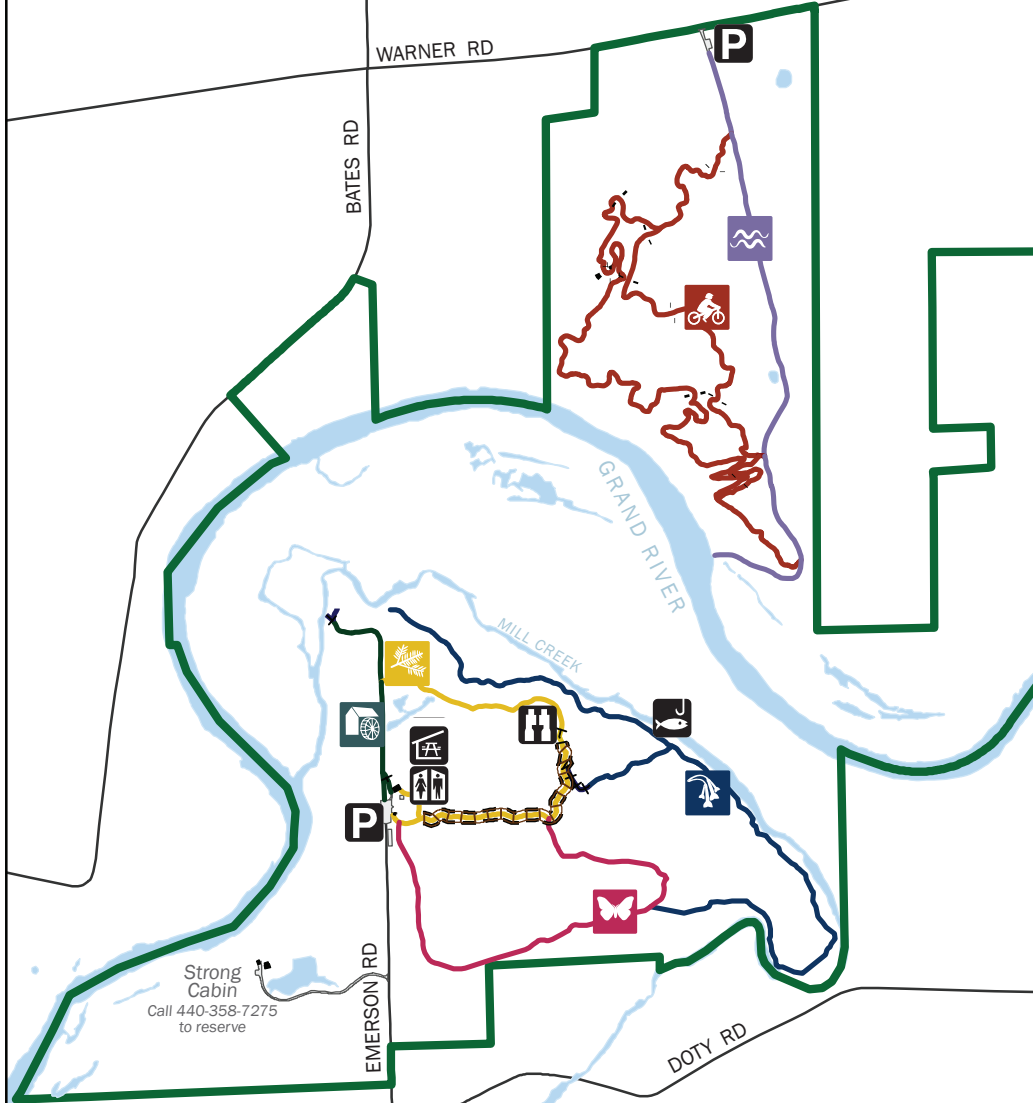





HOGBACK RIDGE PARK




Trail Key

 **Bike Trail**
2.02 miles, moderate

Permitted Uses: Hike, bike




Surface: Natural

 **Bluebell Valley Path**
1.19 mile, moderate

Permitted Uses: Hike, bike




Surface: Natural

 **Grand River Trail**
0.75 mile, moderate

Permitted Uses: Hike, bike




Surface: Natural

 **Hemlock Ridge Loop Trail**
0.62 mile, easy

Permitted Uses: Hike, bike




Surface: Compacted gravel, boardwalk & steps

 **Meadow Rim Trail**
0.67 mile, easy

Permitted Uses: Hike, bike



Surface: Compacted gravel

 **Old Emerson Road Trail**
0.29 mile, moderate






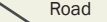


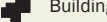


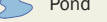


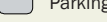

Permitted Uses: Hike, bike



Surface: Compacted gravel

**Walk bikes on
bridges and
boardwalks.**

Legend

 Parking	 Bridge	 Stream
 Restroom	 Steps	 Road
 Picnic Shelter	 Boardwalk	 Building
 Fishing	 Primary Trail	 Pond
 Scenic Overlook	 Connector Trail	 Parking Lot
	 Park Boundary	

