

























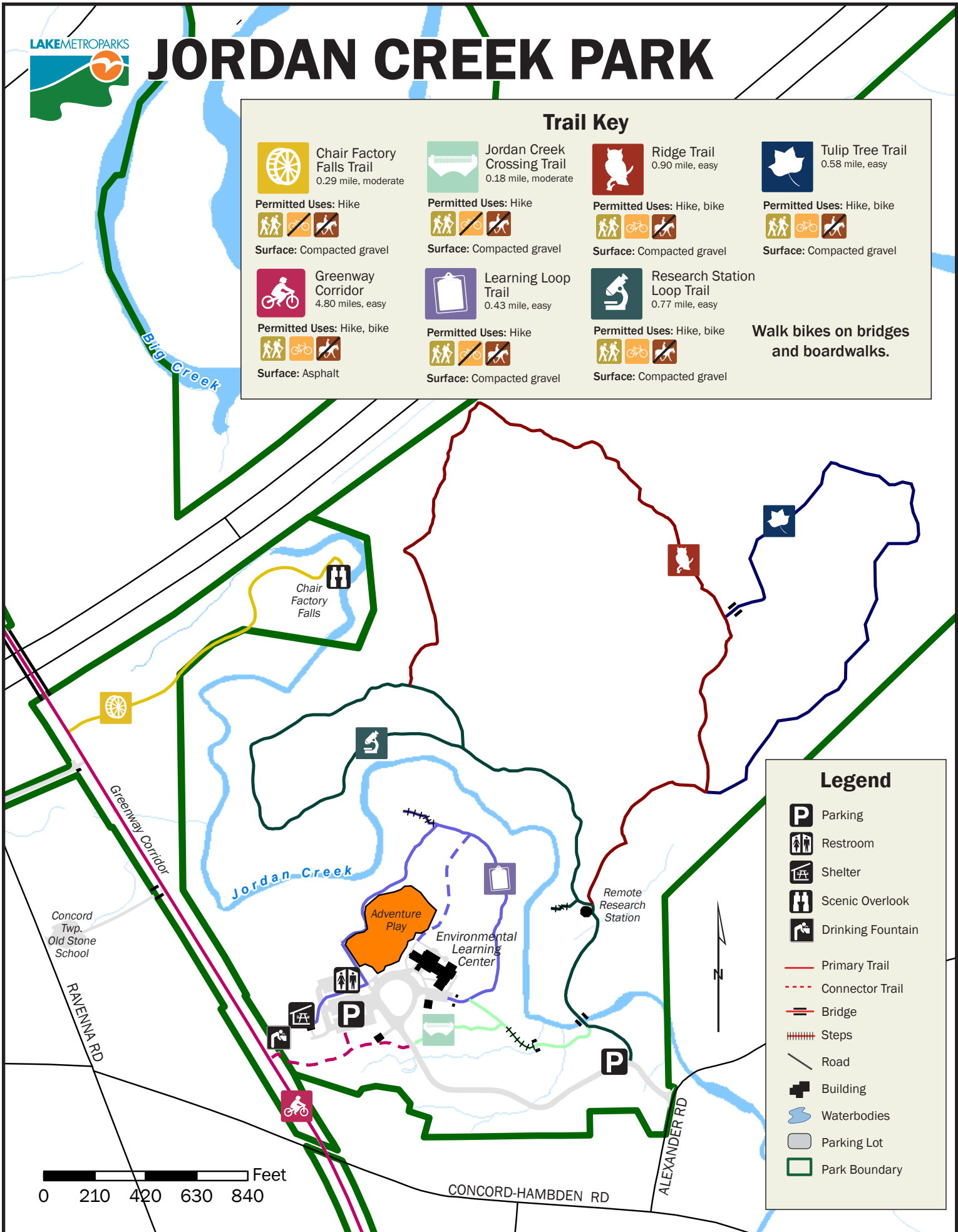


















# JORDAN CREEK PARK

### Trail Key

 <p><b>Chair Factory Falls Trail</b> 0.29 mile, moderate</p> <p>Permitted Uses: Hike   </p> <p>Surface: Compacted gravel</p>	 <p><b>Jordan Creek Crossing Trail</b> 0.18 mile, moderate</p> <p>Permitted Uses: Hike   </p> <p>Surface: Compacted gravel</p>	 <p><b>Ridge Trail</b> 0.90 mile, easy</p> <p>Permitted Uses: Hike, bike   </p> <p>Surface: Compacted gravel</p>	 <p><b>Tulip Tree Trail</b> 0.58 mile, easy</p> <p>Permitted Uses: Hike, bike   </p> <p>Surface: Compacted gravel</p>
 <p><b>Greenway Corridor</b> 4.80 miles, easy</p> <p>Permitted Uses: Hike, bike   </p> <p>Surface: Asphalt</p>	 <p><b>Learning Loop Trail</b> 0.43 mile, easy</p> <p>Permitted Uses: Hike   </p> <p>Surface: Compacted gravel</p>	 <p><b>Research Station Loop Trail</b> 0.77 mile, easy</p> <p>Permitted Uses: Hike, bike   </p> <p>Surface: Compacted gravel</p>	<p><b>Walk bikes on bridges and boardwalks.</b></p>



### Legend

-  Parking
-  Restroom
-  Shelter
-  Scenic Overlook
-  Drinking Fountain
-  Primary Trail
-  Connector Trail
-  Bridge
-  Steps
-  Road
-  Building
-  Waterbodies
-  Parking Lot
-  Park Boundary