




CHAGRIN RIVER PARK

Trail Key

 **Brambleside Loop Trail**
0.9 mile, easy

Permitted Uses: Hike, bike



Surface: Asphalt

 **Chagrin River Access Trail**
0.1 mile, easy

Permitted Uses: Hike




Surface: Compacted gravel

 **Reeves Trail**
0.3 mile, easy

Permitted Uses: Hike, bike




Surface: Asphalt

 **Riverwood Trail**
0.9 mile, easy

Permitted Uses: Hike, bike, horse




Surface: Compacted gravel

 **Song Bird Loop Trail**
0.6 mile, easy

Permitted Uses: Hike, bike



Surface: Compacted gravel



















 **Woodland Run Trail**
0.6 mile, easy

Permitted Uses: Hike, bike



Surface: Compacted gravel

Legend

- | | | |
|---|---|---|
|  Parking |  Boat Launch |  Stream |
|  Restroom |  Sledding Hill |  Road |
|  Picnic Shelter |  Bridge |  Building |
|  Playground |  Steps |  Pond |
|  Fishing |  Primary Trail |  Parking Lot |
|  Scenic Overlook |  Connector Trail |  Park Boundary |

