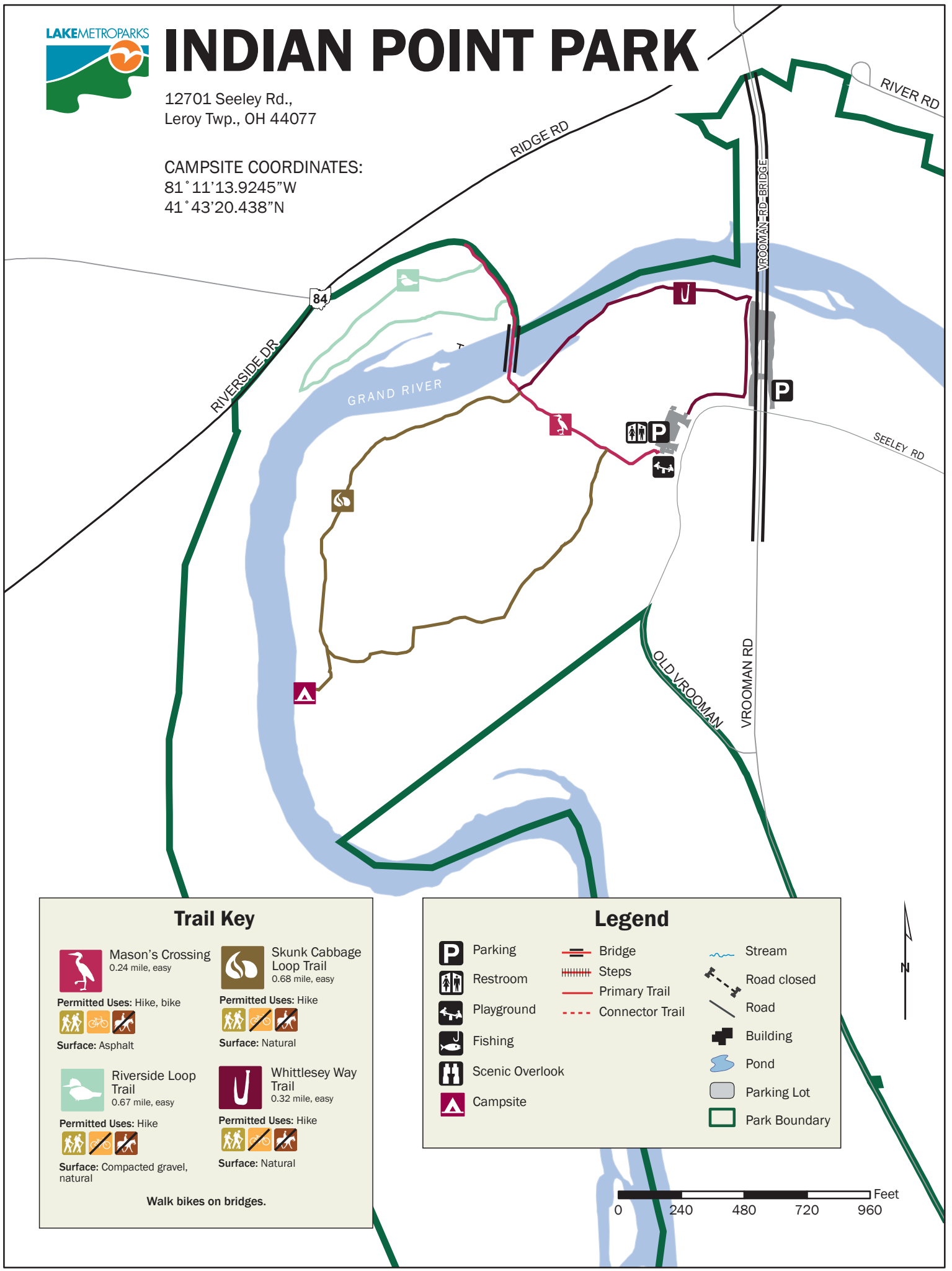




INDIAN POINT PARK

12701 Seeley Rd.,
Leroy Twp., OH 44077

CAMPSITE COORDINATES:
81° 11' 13.9245" W
41° 43' 20.438" N



Trail Key



Mason's Crossing
0.24 mile, easy

Permitted Uses: Hike, bike



Surface: Asphalt



Skunk Cabbage Loop Trail
0.68 mile, easy

Permitted Uses: Hike



Surface: Natural



Riverside Loop Trail
0.67 mile, easy

Permitted Uses: Hike



Surface: Compacted gravel, natural



Whittlesey Way Trail
0.32 mile, easy

Permitted Uses: Hike



Surface: Natural

Walk bikes on bridges.

Legend



Parking



Restroom



Playground




Fishing




Scenic Overlook




Campsite




Bridge



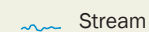
Steps



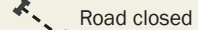
Primary Trail



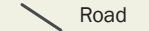
Connector Trail




Stream



Road closed



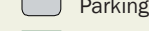
Road




Building



Pond



Parking Lot



Park Boundary

