



RIVERVIEW PARK

4895 Bailey Rd., Madison Twp., OH 44057

RIVER RD

BAILEY RD

DIRECTIONS TO PARK:

Take I-90 to Rt. 528 south for about one mile. Turn left (east) onto River Rd. Turn right (south) onto Bailey Rd. Continue past main park entrance on Bailey Rd. (right) to parking at bottom of hill on left.

DIRECTIONS TO CAMPSITE: Take trail toward river for 90 feet to campsite.

CAMPSITE COORDINATES:


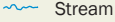







81° 2' 45.739" W
41° 44' 26.621" N

 
Parking for
campsite access

BAILEY RD

GRAND RIVER

Legend

 Parking	 Stream
 Restroom	 Road
 Campsite	 Pond
 Primary Trail	 Parking Lot
	 Park Boundary



RIVER ACCESS:

Canoe or kayak 8.5 miles from Harpersfield Park to this riverside location. The site is located on the right bank 200 yards upstream from the Rt. 528 bridge. It is best to exit the river prior to the old bridge foundation. This site is only usable when the river is below 4 feet.

