




# PETE'S POND PRESERVE

RIDGE RD




84

### Trail Key














Carriage Lane Trail  
1.15 mile, moderate  
(2.0 miles round-trip)

Permitted Uses: Hike, bike



Surface: Compacted gravel

### Legend

 Parking	 Stream
 Restroom	 Road
 Bridge	 Building
 Primary Trail	 Pond
 Connector Trail	 Parking Lot
	 Park Boundary

