



# INDIAN POINT PARK



## Trail Key



**Little Pond Loop Trail**  
0.38 mile, easy

Permitted Uses: Hike



Surface: Natural



**Lookout Ridge Scenic Trail**  
0.15 mile, moderate

Permitted Uses: Hike



Surface: Natural, steps



**Mason's Crossing Trail**  
0.24 mile, easy

Permitted Uses: Hike, bike



Surface: Asphalt



**Meadow Trail**  
0.06 mile, easy

Permitted Uses: Hike



Surface: Natural



**Paine Creek Trail**  
0.41 mile, easy

Permitted Uses: Hike, bike, horse



Surface: Compacted gravel



**Point Overlook Loop Trail**  
1.04 mile, moderate

Permitted Uses: Hike



Surface: Compacted gravel, natural, steps



**Riverside Loop Trail**  
0.79 mile, easy

Permitted Uses: Hike



Surface: Compacted gravel, natural



**Skunk Cabbage Loop Trail**  
0.68 mile, easy

Permitted Uses: Hike



Surface: Natural



**Whittlesey Way Trail**  
0.32 mile, easy

Permitted Uses: Hike



Surface: Natural

## Legend



Parking



Restroom



Playground



Fishing



Scenic Overlook




Campsite  
Call 440-358-7275  
to reserve


Bridge



Steps



Primary Trail




Connector Trail



Stream



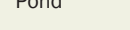
Road closed




Road



Building



Pond



Parking Lot



Park Boundary



0 540 1,080 1,620 2,160 Feet